






350000


355000

360000

Legend

-  Proposed Floodway Network
-  Previous Floodway Network
-  Existing Flood Control Works - modifications required
-  Existing Flood Control Works - no modifications required
-  Waterways

Tuppall & Bullatale Creeks
 Floodplain Management Plan
 Floodway Network - Sheet 1 of 3
 May 2004
 Figure 4.2



0 250 500 1000 1500 2000 Metres

Australian Map Grid (AMG)

6050000

6045000

6040000

6035000

6030000

6050000

6045000

6040000

6035000

6030000



350000

355000

360000