







Legend

-  Proposed Floodway Network
-  Previous Floodway Network
-  Existing Flood Control Works - modifications required
-  Existing Flood Control Works - no modifications required
-  Waterways

Tuppal & Bullatale Creeks
 Floodplain Management Plan
 Floodway Network - Sheet 2 of 3
 May 2004
 Figure 4.3



N



0 250 500 1,000 1,500 2,000 Metres
 Australian Map Grid (AMG)

